WORLD MAP ATLAS 2026

EXPLORE THE GLOBE THROUGH DETAILED CARTOGRAPHY, CAPITALS, FLAGS, LANDMARKS, AND ESSENTIAL GEOGRAPHY DATA

KENNETH RADNOR

Copyright © 2026 by Kenneth Radnor

No portion of this publication may be copied, shared, or transmitted in any form—whether electronic, mechanical, photocopying, recording, or otherwise—without the author's prior written consent, except for short excerpts used in reviews, scholarly works, or as allowed under applicable copyright laws.

This book is intended solely for educational and informational use. Although every effort has been made to ensure the accuracy of the content at the time of publication, the author and publisher do not guarantee its completeness or reliability and accept no responsibility for any errors or omissions. They shall not be held liable for any loss or damage resulting from the use or misuse of the information provided.

All trademarks, product names, and company names mentioned in this book belong to their respective owners and are used only for identification purposes.

TABLE OF CONTENTS

TABLE OF CONTENTS ..... ***iii***

INTRODUCTION ***2***

CHAPTER ONE ***3***

UNDERSTANDING THIS ATLAS ***3***

HOW TO USE THIS ATLAS *3*

MAP READING BASICS *4*

MAP LEGENDS AND SYMBOLS *5*

LATITUDE AND LONGITUDE *6*

SCALE AND DISTANCE *8*

PHYSICAL AND POLITICAL MAPS *9*

CHAPTER TWO ***10***

WORLD OVERVIEW ***10***

WORLD PHYSICAL MAP *11*

WORLD POLITICAL MAP *13*

CONTINENTS AND OCEANS *16*

GLOBAL TIME ZONES *19*

ELEVATION AND TERRAIN *22*

CLIMATE ZONES *24*

CHAPTER THREE ***27***

AFRICA ***27***

AFRICA PHYSICAL MAP *28*

AFRICA POLITICAL MAP *31*

CAPITALS AND MAJOR CITIES *33*

RIVERS, LAKES, AND DESERTS *36*

AFRICA — FLAGS, CAPITALS, POPULATION AND CURRENCY *39*

CHAPTER FOUR ***42***

THE AMERICAS (NORTH AMERICA AND SOUTH AMERICA) ***42***

NORTH AMERICA MAP *45*

SOUTH AMERICA MAP *48*

CENTRAL AMERICA MAP *52*

CARIBBEAN MAP *54*

AMERICAS — NATURAL LANDMARKS *56*

THE AMERICAS — FLAGS, CAPITALS, POPULATION & CURRENCY *61*

North America *61*

South America *61*

Central America *62*

Caribbean (Independent Countries) *62*

CHAPTER FIVE ***64***

EUROPE ***64***

EUROPE POLITICAL MAP *68*

EUROPE PHYSICAL MAP *71*

EUROPE — CAPITALS & KEY CITIES *74*

EUROPE — MOUNTAINS AND RIVERS *77*

EUROPE — BORDERS AND REGIONS *80*

EUROPE — FLAGS, CAPITALS, POPULATION & CURRENCY *84*

Western Europe *85*

Southern Europe *85*

Northern Europe *85*

Central & Eastern Europe *85*

Transcontinental Countries *86*

CHAPTER SIX ***87***

ASIA ***87***

ASIA PHYSICAL MAP *91*

ASIA POLITICAL MAP *95*

ASIA — CAPITALS AND MAJOR CITIES *99*

ASIA — RIVERSAND MOUNTAIN RANGES *101*

ASIA — DESERTS & PLATEAUS *105*

ASIA — FLAGS, CAPITALS, POPULATION AND CURRENCY *108*

East Asia *109*

South Asia *109*

Southeast Asia *109*

West Asia (Middle East) *110*

Central Asia *110*

CHAPTER SEVEN* *111

AUSTRALIA (OCEANIA)* *111

AUSTRALIA (OCEANIA) — PHYSICAL MAP *114*

AUSTRALIA (OCEANIA) — POLITICAL MAP *119*

AUSTRALIA (OCEANIA) — MOUNTAINS & RIVERS *121*

AUSTRALIA (OCEANIA) — FLAGS, CAPITALS, POPULATION & CURRENCY *124*

AU Australia & New Zealand *125*

Melanesia *125*

Micronesia *126*

Polynesia *126*

CHAPTER EIGHT* *127

ANTARCTICA* *127

ANTARCTICA — SOME FACTS ABOUT THE PHYSICAL MAP *130*

ANTARCTICA — SOME FACTS ABOUT THE POLITICAL MAP *135*

ANTARCTICA — SOME FACTS ABOUT THE FLAGS, CAPITALS, POPULATION & CURRENCY *138*

CHAPTER NINE* *141

GLOBAL STATISTICS AND CHARTS* *141

GDP & GLOBAL ECONOMY *143*

LITERACY RATE *146*

LIFE EXPECTANCY *149*

NATURAL RESOURCES *151*

GEOGRAPHICAL GLOSSARY* *157

GEOGRAPHICAL DATA AND SOURCES* *161

INDEX* *164

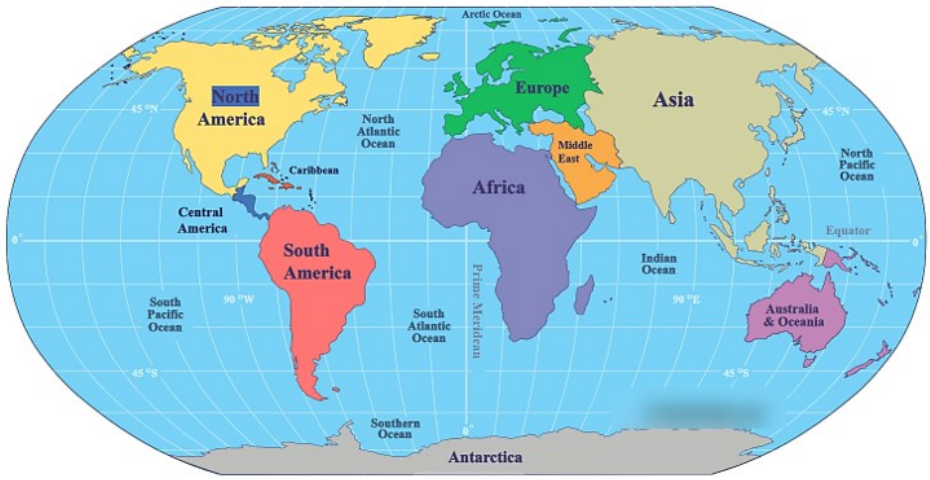
Arctic Ocean
North America
Europe
Asia
North Atlantic Ocean
Middle East
Caribbean
Africa
North Pacific Ocean
Central America
Equator
South America
Indian Ocean
Prime Meridian
South Pacific Ocean
South Atlantic Ocean
Australia & Oceania
Southern Ocean
Antarctica

INTRODUCTION

In an ever-changing global landscape, having access to accurate, up-to-date, and well-organized geographic information is more important than ever. This atlas has been carefully designed to provide a clear and comprehensive view of our planet, combining detailed maps with essential country data, global statistics, and insightful visual presentations.

Within these pages, you will explore all seven continents, discover nations and their capitals, understand physical landscapes such as mountains and rivers, and gain valuable knowledge about populations, economies, and cultures across the globe. Every map and dataset has been thoughtfully arranged to ensure clarity, ease of use, and reliability.

Whether you are a student, educator, researcher, traveler, or knowledge enthusiast, *World Map Atlas 2026* offers exceptional value by serving as both a reference tool and a learning companion. Its structured layout, simple language, and up-to-date content make it an indispensable resource for anyone seeking to better understand the world.

This is more than just an atlas—it is a gateway to global knowledge.

Your journey around the world begins here.

CHAPTER ONE

UNDERSTANDING THIS ATLAS

The 2026 World Map Atlas is a modern, updated resource designed to reflect current global geopolitical, environmental, and infrastructure changes as of 2026. It typically features detailed political and physical maps, current country profiles with statistics, thematic maps on climate/economics, and aids like map keys for comprehensive geographic understanding.

HOW TO USE THIS ATLAS

Welcome to the *World Map Atlas 2026*. This atlas is designed to help you explore and understand the world through maps, geographic information, and global data. Whether you are a student, teacher, traveler, researcher, or simply curious about the world, this atlas will help you locate places, understand geography, and learn about different countries and continents.

This atlas contains different types of maps, including political maps, physical maps, climate maps, population maps, and world statistics. Each map is designed to present specific information about the world in a clear and easy-to-understand way.

To use this atlas effectively, start by using the **Table of Contents** at the beginning of the book. The table of contents will guide you to different sections such as continents, countries, oceans, climate, and world facts. If you are looking for a specific country, city, river, or mountain, use the **Index** at the back of the atlas. The index lists places in alphabetical order and shows the page number where you can find them.

Most map in this atlas includes a **Legend (Map Key)** that explains the symbols, colors, and lines used on the map. For example, different symbols may represent capital cities, major cities, rivers, roads, mountains, deserts, and forests. Understanding the legend will help you read maps more easily.

Maps also include a **Scale**, which helps you measure real distances between places. By using the scale, you can estimate the distance between cities, countries, and other locations.

Some maps also include **grid references, latitude, and longitude**, which help you locate places accurately on the map and understand their position on the Earth.

This atlas is not meant to be read from beginning to end like a storybook. Instead, it is a reference book that you can use to find information about places, study geography, compare countries, and learn more about the world.

We hope this atlas helps you explore the world, improve your geographic knowledge, and better understand our planet.

MAP READING BASICS

Maps are important tools that help us understand locations, distances, directions, and physical features of the Earth. Learning how to read a map properly will help you use this atlas more effectively and understand geographic information more clearly.

1. Title of the Map

The title tells you what the map is about. It may show a country, continent, world region, climate, population, or physical features. Always read the title first so you know what information the map is showing.

2. Map Legend (Key)

The legend, also called the map key, explains the symbols, colors, and lines used on the map. For example, a star may represent a capital city, a blue line may represent a river, and green areas may represent forests or vegetation. Always check the legend before reading the map so you understand what the symbols mean.

3. Map Scale

The scale shows the relationship between distance on the map and distance in the real world. For example, a scale might show that 1 centimeter on the map equals 100 kilometers in real life. The scale helps you measure the distance between places.

4. Direction

Most maps use a compass direction. The top of the map usually represents North, the bottom represents South, the right side represents East, and the left side represents West. Many maps include a compass symbol to show directions.

5. Grid System

Some maps use a grid system with letters and numbers. The letters are shown across the top and the numbers along the side. To find a place, you locate the letter and number and find where they meet on the map.

6. Latitude and Longitude

Latitude and longitude are imaginary lines used to find exact locations on Earth. Latitude lines run east to west, while longitude lines run north to south. These coordinates help you locate places accurately on a world map.

7. Colors on Maps

Different colors represent different features on maps. For example, blue usually represents water, green represents forests or lowlands, yellow represents deserts or dry areas, and brown often represents mountains or highlands.

8. Symbols on Maps

Maps use symbols to represent real-world features such as airports, roads, railways, cities, mountains, rivers, and national parks. These symbols are explained in the legend.

Understanding the title, legend, scale, direction, grid system, latitude and longitude, colors, and symbols will help you read any map easily. Once you understand these basic elements, you will be able to use this atlas to find places, measure distances, and learn more about the world.

MAP LEGENDS AND SYMBOLS

Maps use a variety of symbols, colors, and lines to represent real-world features. These representations are explained in a **map legend** (also called a key), which is an

essential part of any atlas. Understanding map legends and symbols helps you read maps accurately and interpret the information they provide.

A **map legend** explains the meaning of symbols used to represent cities, borders, landforms, water bodies, climate zones, transportation routes, population density, and other features. For example, a star may indicate a capital city, a blue line may indicate a river, green shading may indicate a forest, and brown shading may indicate mountains. Additional symbols may represent airports, seaports, mines, historic sites, and national parks.

By studying the legend, you can understand the type of information each map conveys. For instance, political maps use symbols and colors to show countries, states, and cities, while physical maps use shading and colors to represent mountains, rivers, deserts, and forests. The legend allows you to distinguish between these features easily.

Maps also include **compass directions** and **scale**, which help you navigate the map and measure distances accurately. Compass directions show the orientation of the map (north, south, east, west), and the scale shows the relationship between distances on the map and actual distances on the ground.

In this atlas, map legends and symbols are designed to make map reading easier and more informative. Learning to interpret them will allow you to explore the world, locate places, understand natural and human-made features, and gain a deeper appreciation of geography.

LATITUDE AND LONGITUDE

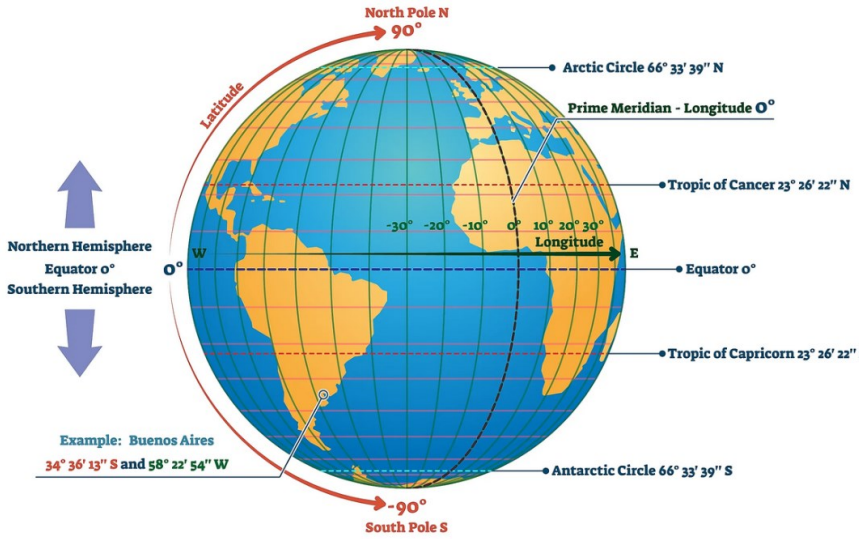

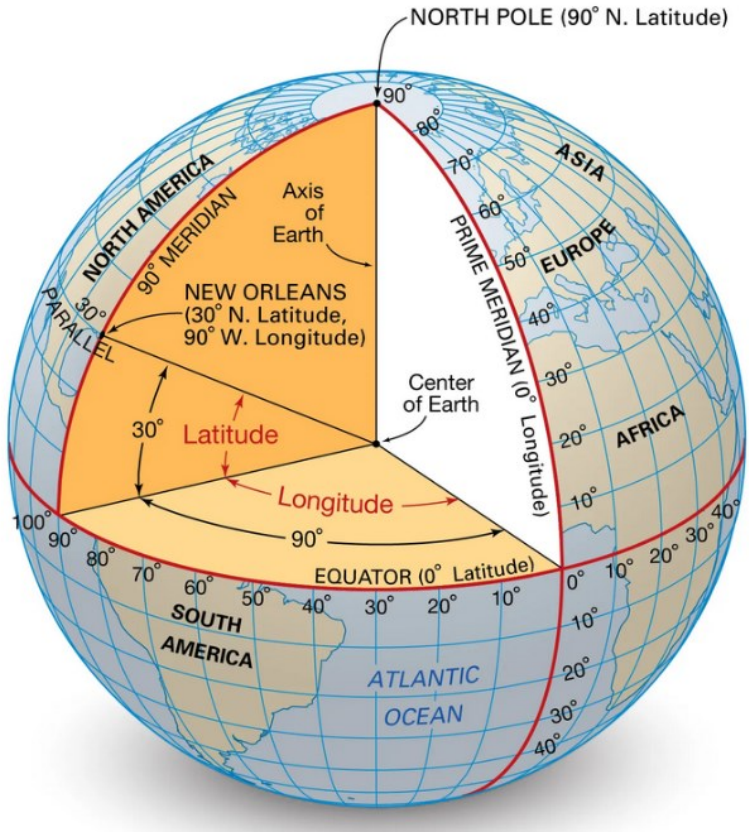

Latitude and longitude are imaginary lines that form a coordinate system used to locate any place on the Earth accurately. They are essential tools in map reading and are widely used in atlases, navigation, and geography.

Latitude refers to the horizontal lines that run from east to west around the Earth. These lines measure how far a place is north or south of the Equator, which is the central line at 0° latitude. Latitude values range from 0° at the Equator up to 90° North at the North Pole and 90° South at the South Pole.

Longitude refers to the vertical lines that run from the North Pole to the South Pole. These lines measure how far a place is east or west of the Prime Meridian, which is located at 0° longitude. Longitude values range from 0° up to 180° East and 180° West.

Latitude and longitude are measured in degrees (°), and each degree can be divided into minutes (’) and seconds (”) for more precise locations.

When latitude and longitude are combined, they form a set of coordinates that can pinpoint the exact location of any place on Earth. For example, a city’s position can

be described using its latitude and longitude values, making it easy to locate on a map or using navigation systems.

These coordinates are especially useful for navigation by air and sea, global positioning systems (GPS), and geographic studies. In this atlas, latitude and longitude will help you identify the exact position of countries, cities, rivers, and other features across the world.

Understanding latitude and longitude will allow you to read maps more accurately and gain a deeper understanding of how locations are connected across the globe.

SCALE AND DISTANCE

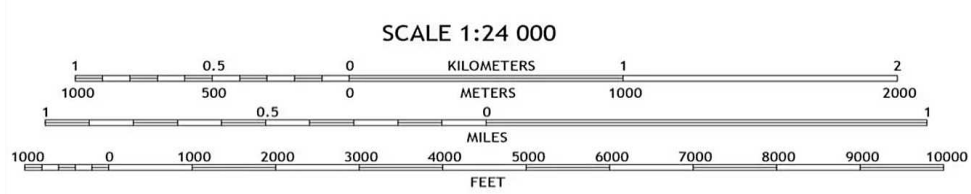

Maps are smaller representations of the Earth or parts of the Earth. Because the real world is very large, maps use a **scale** to show the relationship between distances on the map and actual distances on the ground. Understanding scale helps you measure and estimate distances between places accurately.

The **map scale** shows how much the real world has been reduced to fit on the map. A scale may be shown in different ways, such as a ratio scale, a statement scale, or a graphic (bar) scale. For example, a ratio scale of 1:1,000,000 means that 1 unit on the map represents 1,000,000 of the same units in the real world. A statement scale might show that 1 centimeter on the map represents 10 kilometers on the ground. A graphic scale uses a bar line divided into segments that represent real distances.

To measure distance on a map, use a ruler or a piece of paper to measure the distance between two places on the map. Then compare that measurement with the map scale to calculate the real distance. For example, if the scale shows that 1 centimeter equals 50 kilometers and the distance between two cities on the map is 4 centimeters, the real distance is 200 kilometers.

Maps may show **straight-line distance**, which is the direct distance between two places, not the road or travel distance. Actual travel distance by road, rail, sea, or air may be longer than the straight-line distance shown on the map.

Understanding scale and distance will help you estimate how far places are from each other, compare distances between countries and cities, and better understand

the size of regions and continents. This knowledge is an important part of map reading and using an atlas effectively.

PHYSICAL AND POLITICAL MAPS

Maps are created for different purposes, and two of the most common types of maps in an atlas are **physical maps** and **political maps**. Understanding the difference between these two types of maps will help you use this atlas more effectively.

A **physical map** shows the natural features of the Earth. These include mountains, rivers, lakes, oceans, deserts, forests, and plains. Physical maps use colors and shading to show differences in elevation and landforms. For example, green areas usually represent lowlands, yellow or light brown areas represent higher land, and dark brown areas represent mountains. Blue is used to represent water bodies such as rivers, lakes, and oceans. Physical maps help us understand the natural landscape and geography of a place.

A **political map**, on the other hand, shows human-made boundaries and settlements. Political maps display countries, borders, states or provinces, capital cities, major cities, and sometimes roads and transportation routes. These maps focus on how the world is divided into different countries and administrative regions rather than natural features.

In simple terms, a physical map shows **natural features**, while a political map shows **human boundaries and cities**. Both types of maps are important and are often used together to better understand a region. For example, a political map can show where a country is located, while a physical map can show the mountains, rivers, and landforms within that country.

In this atlas, you will find both physical and political maps for different continents and countries. Learning how to read and compare these maps will help you better understand the relationship between natural geography and human settlements around the world.

CHAPTER TWO

WORLD OVERVIEW

A world atlas is a comprehensive collection of maps that provides a structured overview of the planet's geography, including its physical features, political boundaries, and socio-economic data.

Key Components of a World Overview

- **Continents:** Earth's land is divided into seven primary continents: **Asia**, **Africa**, **North America**, **South America**, **Antarctica**, **Europe**, and **Australia** (listed from largest to smallest).
- **Political Boundaries:** Modern world atlases represent approximately **195 countries**, including 193 UN member states and two observer states (the Holy See and Palestine).
- **Oceans and Water:** Roughly **70.9%** of the Earth's surface is covered by water, primarily the Atlantic, Pacific, Indian, Southern, and Arctic Oceans.
- **Physical Features:** Atlases use relief shading or contour lines to depict natural landforms such as mountain ranges, deserts, rivers, and lakes **Types of Maps in an Atlas**
- **Political Maps:** Focus on government-defined borders, capitals, and major cities.
- **Physical Maps:** Highlight natural geography like elevation, terrain, and bodies of water.
- **Thematic Maps:** Present specific data such as population density, climate zones, or economic resources.
- **Topographic Maps:** Use detailed contour lines to show the exact shape and height of the land.

Understanding Map Projections

Because the Earth is an ellipsoid (3D), representing it on a flat (2D) surface always causes some **distortion** in size, shape, or distance.

- **Mercator Projection:** The most common projection for world maps; it is excellent for navigation but significantly exaggerates the size of landmasses near the poles (like Greenland and Antarctica).
- **Robinson or Winkel Tripel:** Often used in modern educational atlases to provide a more visually balanced representation of the world with less extreme distortion.

Digital and Interactive Resources

Modern geography often relies on digital platforms that provide real-time updates and interactive layers:

- Google Earth for detailed satellite imagery and 3D exploration.
- WorldAtlas.com for quick facts, maps, and regional overviews.
- The World Factbook by the CIA for authoritative political and economic data.

WORLD PHYSICAL MAP

The World Physical Map presents a comprehensive view of the Earth's natural landscape, illustrating the physical features that define the planet's surface. Unlike political maps, which emphasize national boundaries and human divisions, the physical map reveals the underlying structure of the Earth, highlighting landforms, water bodies, and variations in elevation. It offers a clear and unified perspective of the world as a natural system shaped by geological and environmental processes over time.

1. Overview

- Presents the Earth's **natural landscape** rather than political boundaries
- Focuses on **landforms, water bodies, and elevation**
- Shows the planet as a **connected natural system** shaped over time

2. Major Components of a World Physical Map

a. Landforms

- **Mountains** – high, elevated regions with steep slopes
- **Plateaus** – raised flat surfaces
- **Plains** – low, flat areas suitable for agriculture
- **Deserts** – dry regions with little rainfall
- **Valleys** – low areas between hills or mountains, often with rivers

b. Water Bodies

- **Oceans** – the five major global water bodies
- **Seas and Gulfs** – extensions of oceans
- **Rivers** – flowing water linking highlands to lowlands
- **Lakes** – enclosed inland water bodies

c. Elevation and Depth

- Shows **height of land above sea level (elevation)**
- Indicates **variation in terrain (relief)**
- Displays **ocean depth (bathymetry)**
- Helps visualize the Earth in a **3D form on a flat surface**

d. Color Interpretation

- **Green** – lowlands
- **Yellow** – moderate elevation
- **Brown** – highlands and mountains
- **White** – snow-covered or very high regions
- **Light Blue** – shallow water
- **Dark Blue** – deep water

e. Representation Techniques

- **Shaded relief** – creates a three-dimensional effect
- **Hypsometric tinting** – uses color to show elevation
- **Contour lines** (where applicable) – indicate equal elevation levels
- **Bathymetric shading** – shows ocean depth